


ORDINANCE NO. 18-16

AN ORDINANCE AMENDING THE OFFICIAL ZONING MAP OF THE CITY OF NORWALK, IOWA BY
REZONING THE PROPERTY AT 2626 NORTH AVENUE, FROM A-R AGRICULTURAL RESERVE TO
M-1 GENERAL INDUSTRIAL

BE IT RESOLVED BY THE CITY COUNCIL OF THE CITY OF NORWALK, IOWA:

- Section 1. Purpose.** The purpose of this ordinance is to amend the Official Zoning Map of the City of Norwalk, Iowa, under the provisions of Title 17 (Zoning Regulations), Chapter 17.04 (General Provisions), Section 17.04.060 (Zoning District Boundaries and Official Zoning Map) of the Norwalk Municipal Code.
- Section 2. Official Zoning Map Amended.** The official zoning map of the City of Norwalk, Iowa, is amended from A-R Agricultural Reserve to M-1 General Industrial for the property located at 2626 North Avenue.
- Section 3. Repealer.** All ordinances or parts of ordinances in conflict with the provisions of this ordinance are hereby repealed.
- Section 4. Severability Clause.** If any section, provision, or part of this ordinance shall be adjudged invalid or unconstitutional such adjudication shall not affect the validity of the ordinance as a whole or any section, provision or part thereof not adjudged invalid or unconstitutional.
- Section 5. Effective Date.** This Ordinance shall be in full force and effect after its passage, approval and publication as provided by law.


Passed and approved this 5th day of July, 2018.


Tom Phillips, Mayor

Attest:


Jean Furler, Interim City Clerk

Passed by the Council the 5th day of July, 2018, and approved this 12th day of July, 2018.


Tom Phillips, Mayor

Attest:



Jean Furler, Interim City Clerk

First Reading: July 5, 2018

Second Reading: July 5, 2018

Third Reading: July 5, 2018

I certify that the foregoing was published as Ordinance No. 18-16 on the 12th day of July, 2018.


City Clerk